






MAP 22

SCALE IN FEET

SOURCE: USGS 7.5' QUAD MAP

Legend

-  SOIL TYPE
-  WATERSHED BOUNDARY
-  TOPOGRAPHIC CONTOURS
-  1673 RAIN GAGE
-  1676 STREAM GAGE

Key Map

USGS NO.: 38121B6 NAME: RIO VISTA

CITY/COUNTY DRAINAGE MANUAL