






MAP 24

A north arrow is positioned at the top of the block. Below it is a graphic scale bar with markings at 500, 0, and 2000 feet. The text "SCALE IN FEET" is centered below the scale bar.

SOURCE: USGS 7.5' QUAD MAP

Legend

-  SOIL TYPE
-  WATERSHED BOUNDARY
-  TOPOGRAPHIC CONTOURS
-  1673 RAIN GAGE
-  1676 STREAM GAGE

Key Map

The key map shows a grid of map sheets. A shaded square in the lower-left quadrant indicates the location of the study area. Below the grid, the text "USGS NO.: 38121B4" and "NAME: THORNTON" is printed.

CITY/COUNTY DRAINAGE MANUAL